

Plat of Survey

of


Lots 78, 79, 80, 81 and 82 of Sitterle Subdivision Addition,

located in the Southwest 1/4 of Section 15, Town 1 North, Range
18 East, Town of Bloomfield, Walworth County, Wisconsin.


Surveyed for: **John J. Lee**
John Edward VenHousen

2724 Willow Point Drive
Delavan, Wisconsin. 53115

Plat of Survey by
John P. Krott
dated 9/10/1998.



Bearings referenced to the plat of
Sitterle Subdivision Addition.



Copyright 2009 by Jensen & Olson Land Surveying, LLC.

All rights reserved. No part of this survey plat may be reproduced or transmitted in any form by any means - graphic, electronic, or mechanical, including photocopying, tracing, or information storage and retrieval systems - without permission in writing from Douglas G. Olson, Jensen & Olson Land Surveying, LLC.

I hereby certify that I have surveyed the above described property and the map hereon is correct to the best of my professional knowledge and belief and shows the size and location of the property, its exterior boundaries, the location and dimensions of all visible structures thereon, boundary fences, apparent easements and roadways and visible encroachments, if any.

This survey is made for the exclusive use of the present owners of the property, and also those who purchase, mortgage or guarantee title thereto, within one year from the date hereof.

Douglas G. Olson
Wisconsin Registered Land Surveyor - 2093

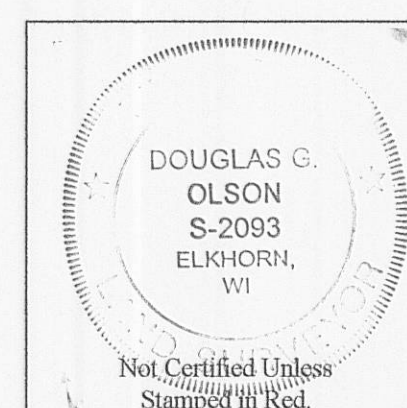
Tax Parcel
MB 1500006

Tax Parcel
MS 00032

0.230 Acre
10,000 Sq.Ft.

Plat of Survey by
Lloyd L. Jensen
dated Nov. 1950.


Lake Shore Drive
(49.5' Wide)



Notes:

- 1) This survey plat is not certified unless signed and sealed in red ink.
- 2) This survey is subject to Wisconsin lien laws. This Plat of Survey is the notice of intent to file lien. Lien waiver required.

Survey Date: October 29, 2009.
Revisions:



Jensen & Olson Land Surveying, LLC
45 South Wisconsin Street * P.O. Box 322 * Elkhorn, Wisconsin. 53121
Telephone: (262) 723-3434 * Facsimile: (262) 723-8044
Email: jensen.olson@elknet.net

Legend
Found Iron Pipe
Set Iron Rod, 3/4" dia.
Recorded Information
Utility Pole
Manhole or Metal Cover
Fire Hydrant
Concrete Surface
Gravel

Sheet 1 of 1 Sheets
Drawing Name: H:\18-2093\2093094.Dwg
Job Reference Number
2009.094

2009.094

MS-32

N2-393

118-3017